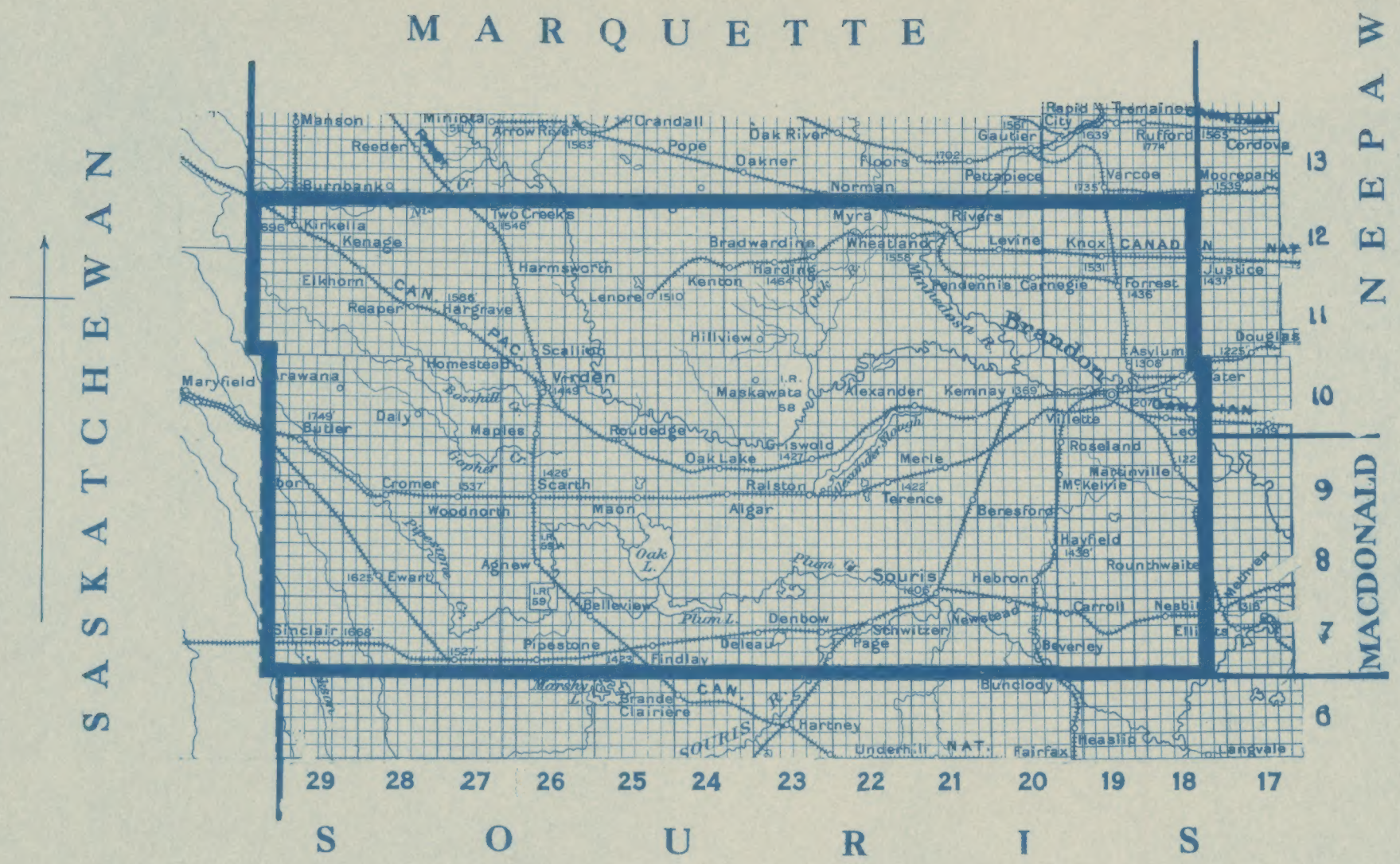

In the Representation Act of 1924, the Electoral District of Brandon is defined as follows:-

BRANDON consisting of townships seven (7) to twelve (12) inclusive in ranges eighteen (18) to twenty-nine (29) inclusive west of the first principal meridian.

POPULATION—CENSUS OF 1921, 38,500

Scale 12½ miles to an inch.

ELECTORAL DISTRICT OF

BRANDON

Manitoba, F-3 (1924) [Arch.]

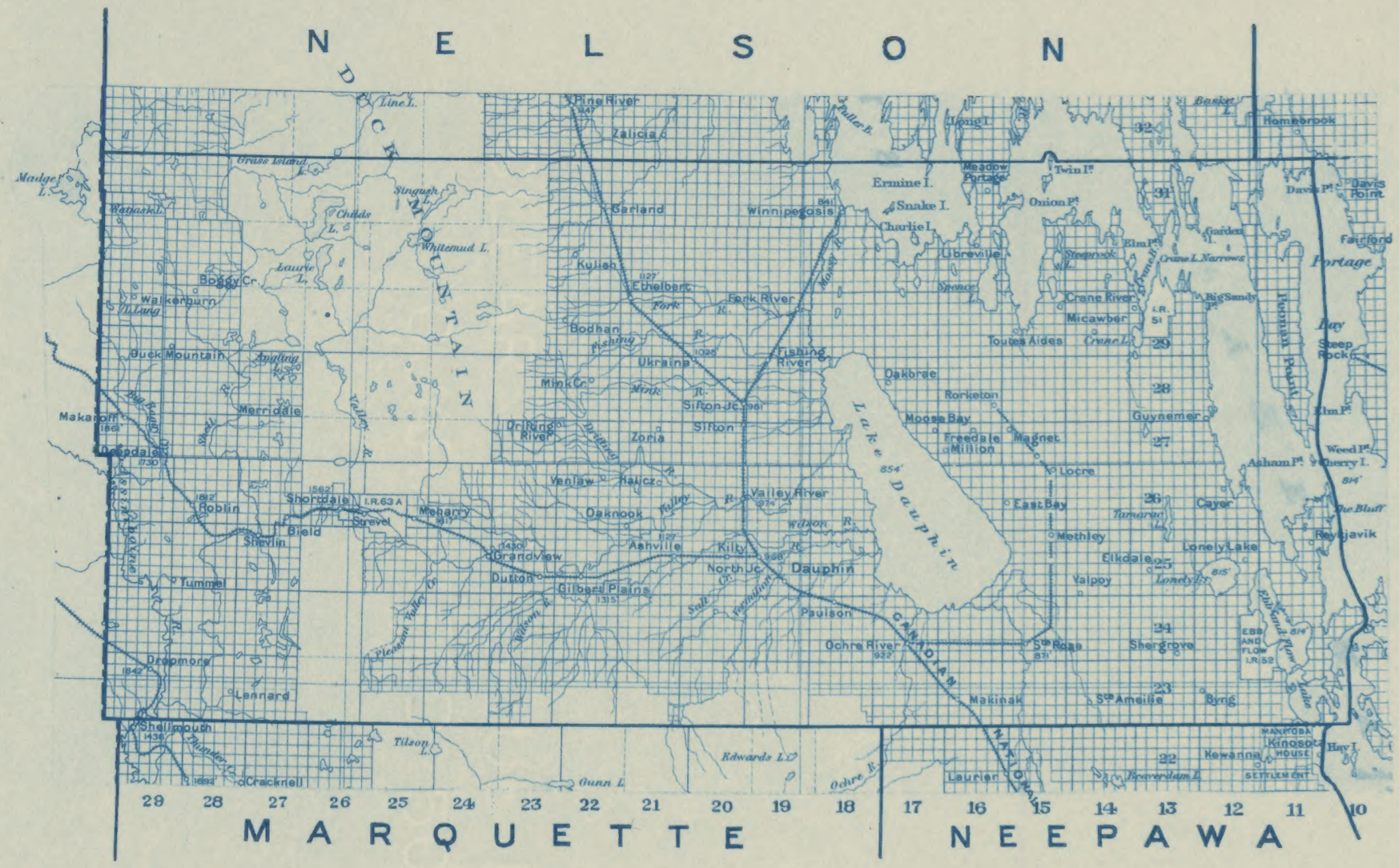

POPULATION—CENSUS OF 1921, 38,607

Scale

10 0 10 20 30 40 50 Miles

ELECTORAL DISTRICT OF DAUPHIN

Manitoba F-3 (1924) [Arch.]

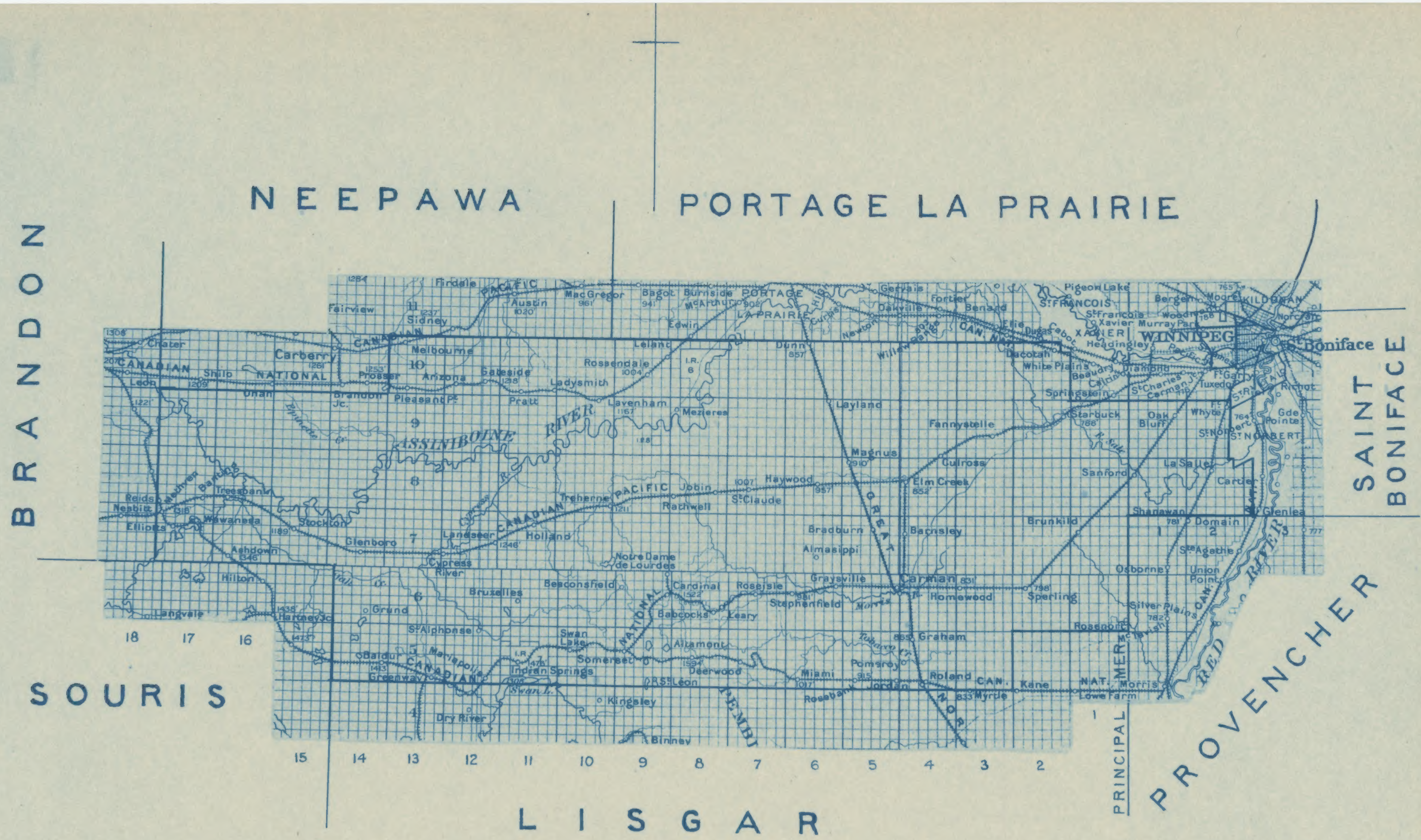

POPULATION—CENSUS OF 1921, 31,877

SCALE

10 0 10 20 30 40 50 Miles

ELECTORAL DISTRICT OF MACDONALD

Manitoba F-3 (1924) [Arch.]

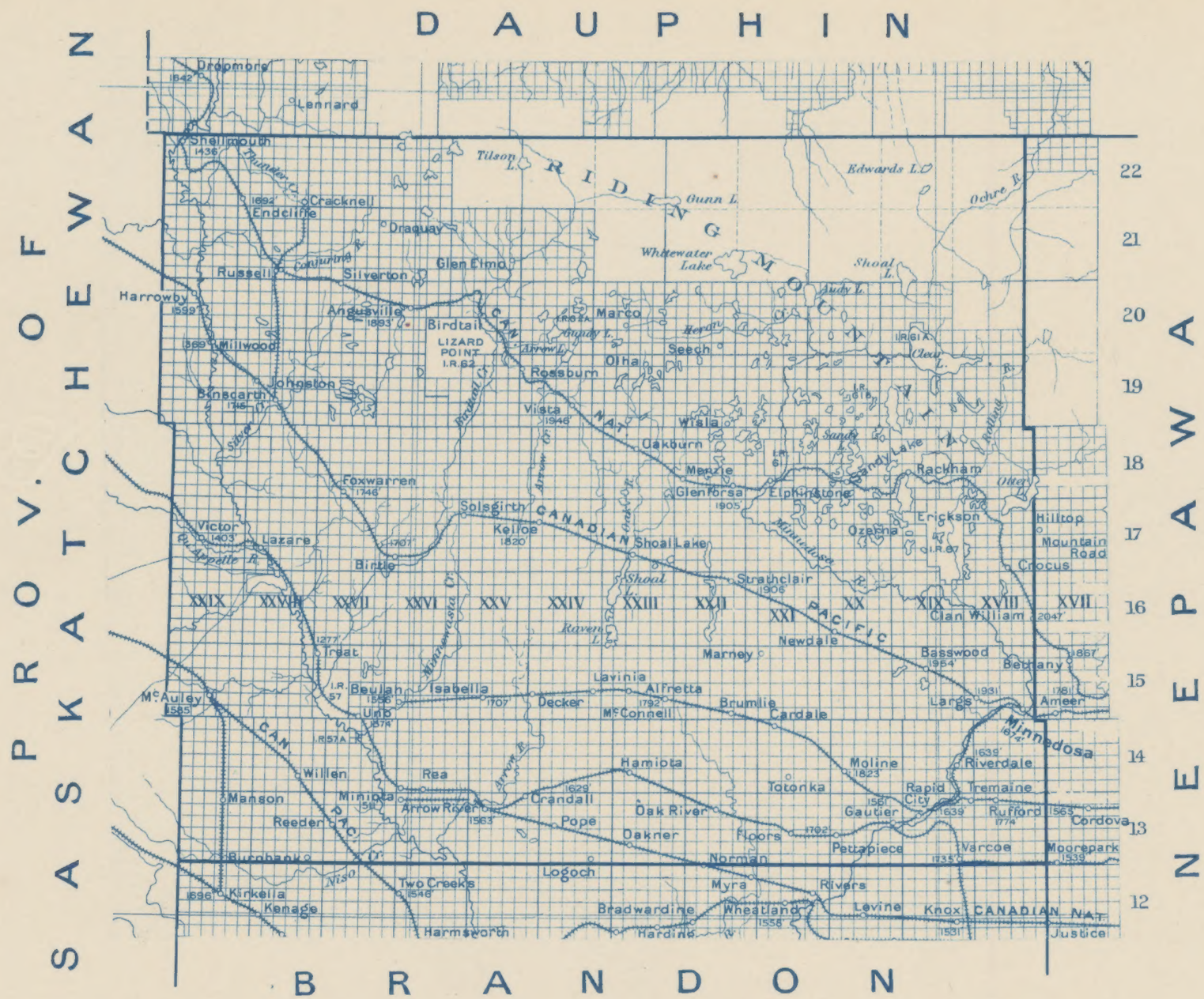

POPULATION—CENSUS OF 1921, 34,842

Scale 12½ miles to an inch.

10 0 10 20 30 40 50 Miles

ELECTORAL DISTRICT OF MARQUETTE

Manitoba F-3 (1924) [Arch.]

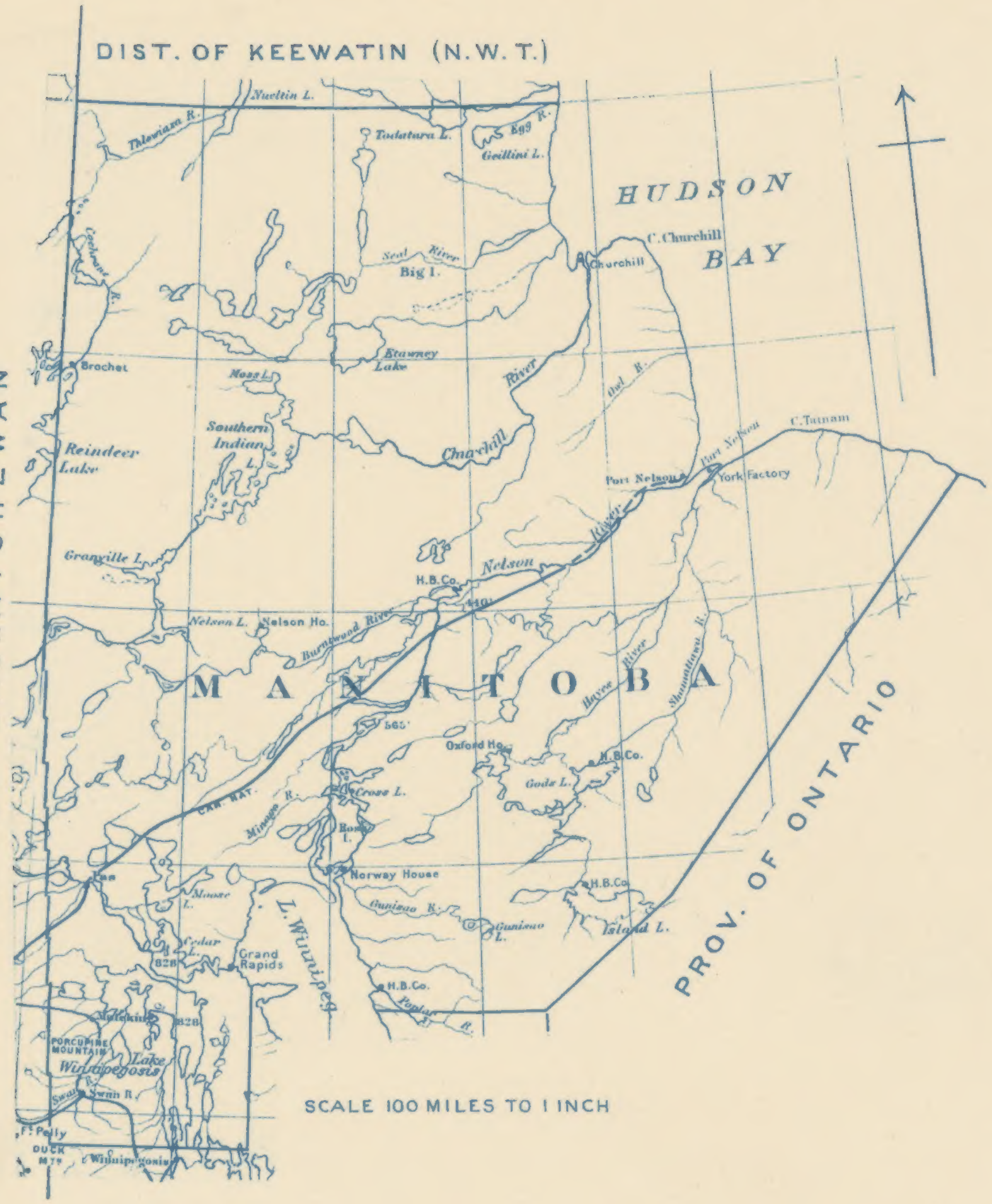

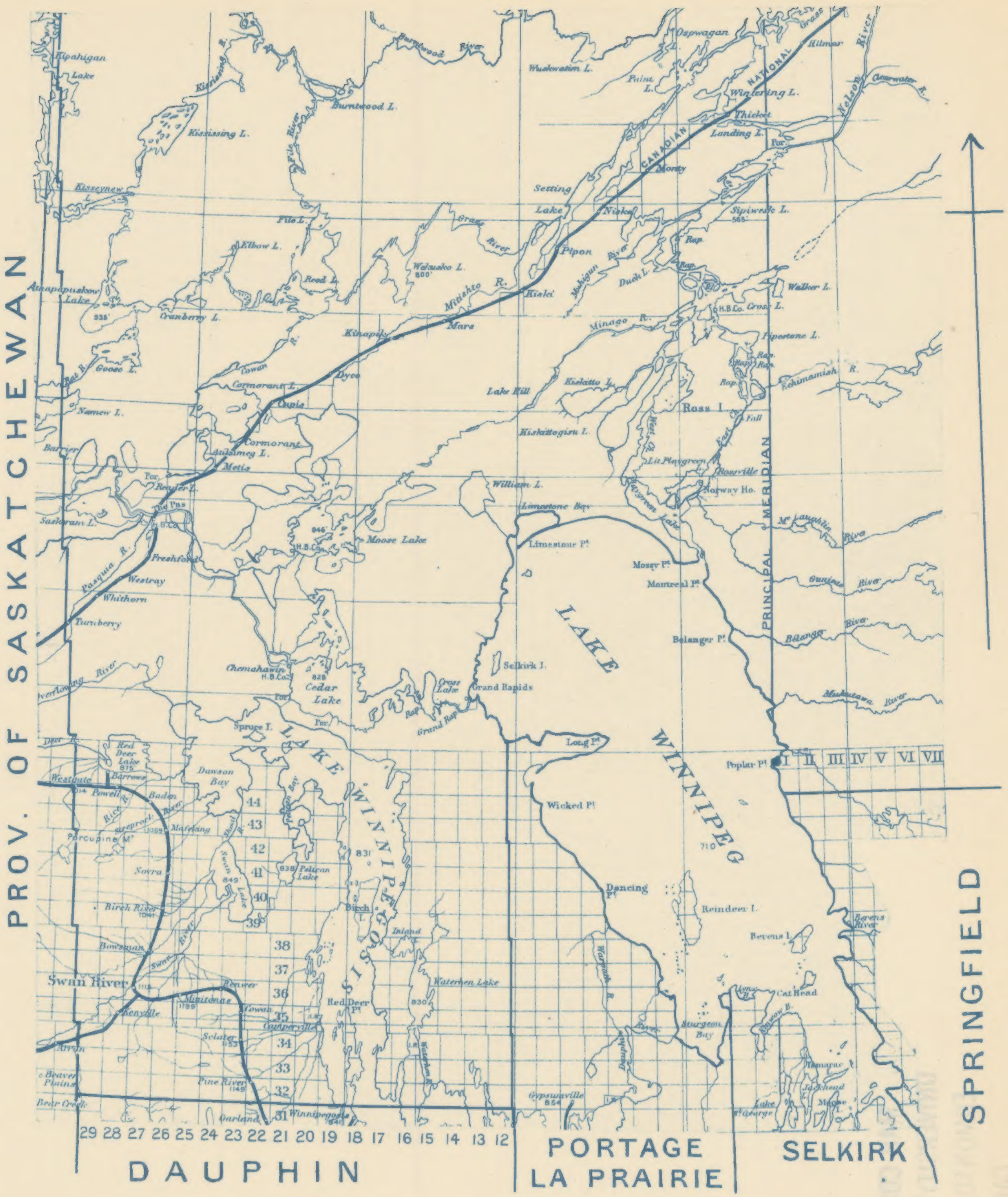

POPULATION—CENSUS OF 1921, 20,868

Scale

25 20 15 10 5 0 25 50 75 100 Miles

ELECTORAL DISTRICT OF

NELSON

Manitoba F-3 (1924) [Arch.]

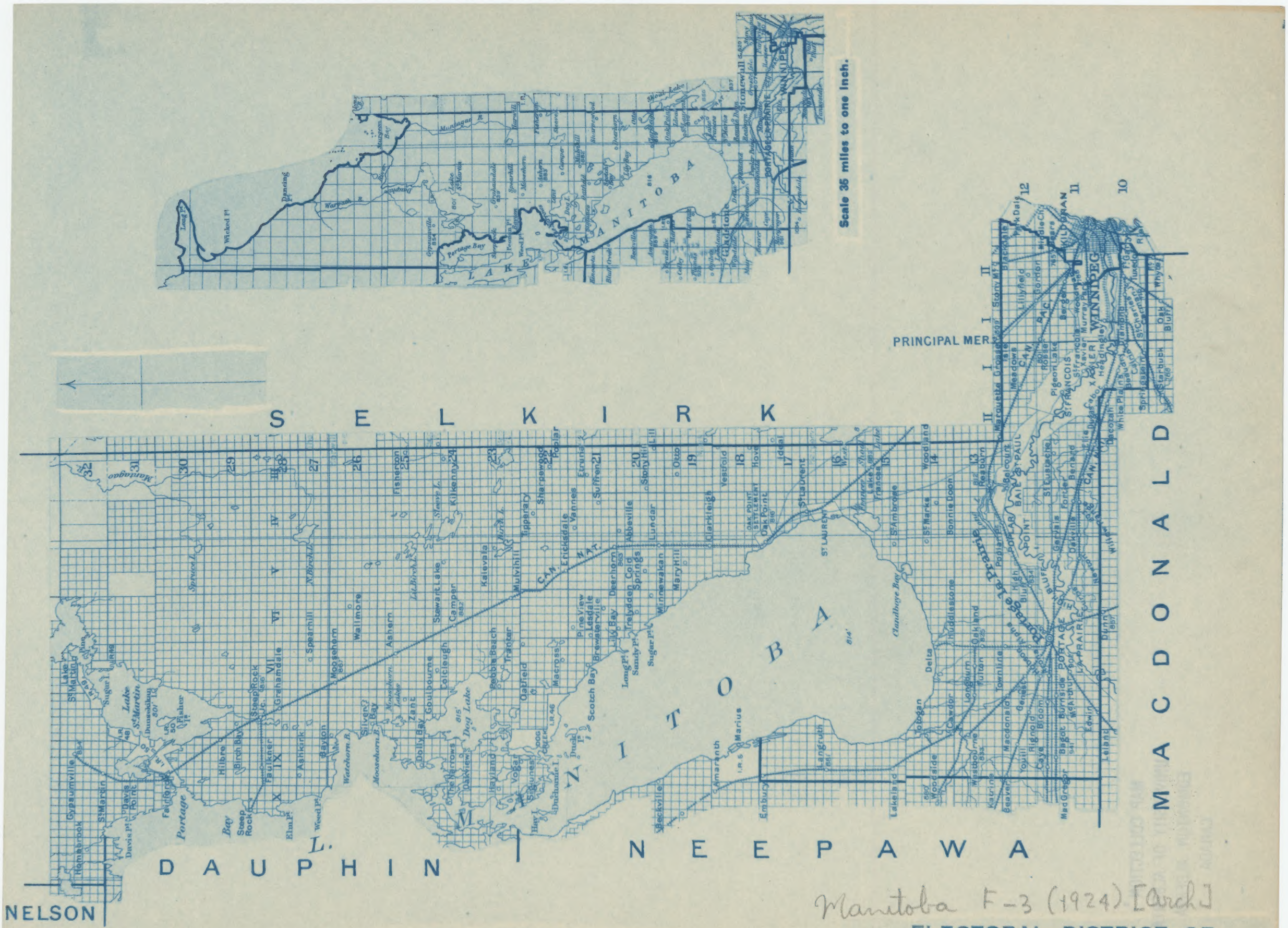

Manitoba F-3 (1924) [Arch]

POPULATION—CENSUS OF 1921, 35,461

ELECTORAL DISTRICT OF

PORTAGE LA PRAIRIE

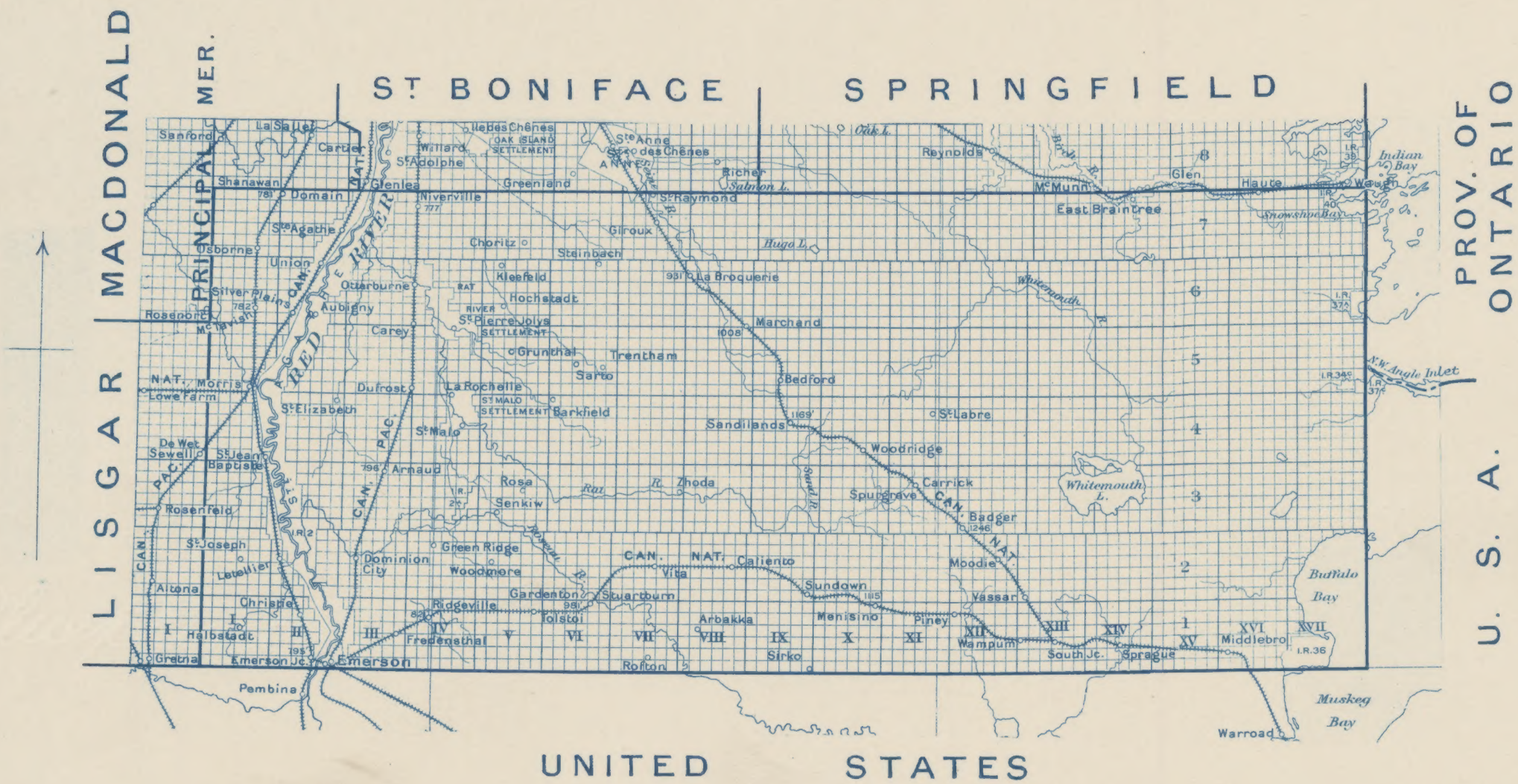

POPULATION—CENSUS OF 1921, 29,439

Scale 12½ miles to an inch.

10 0 10 20 30 Miles

ELECTORAL DISTRICT OF PROVENCHER

Manitoba F-3 (1924) [Arch.]

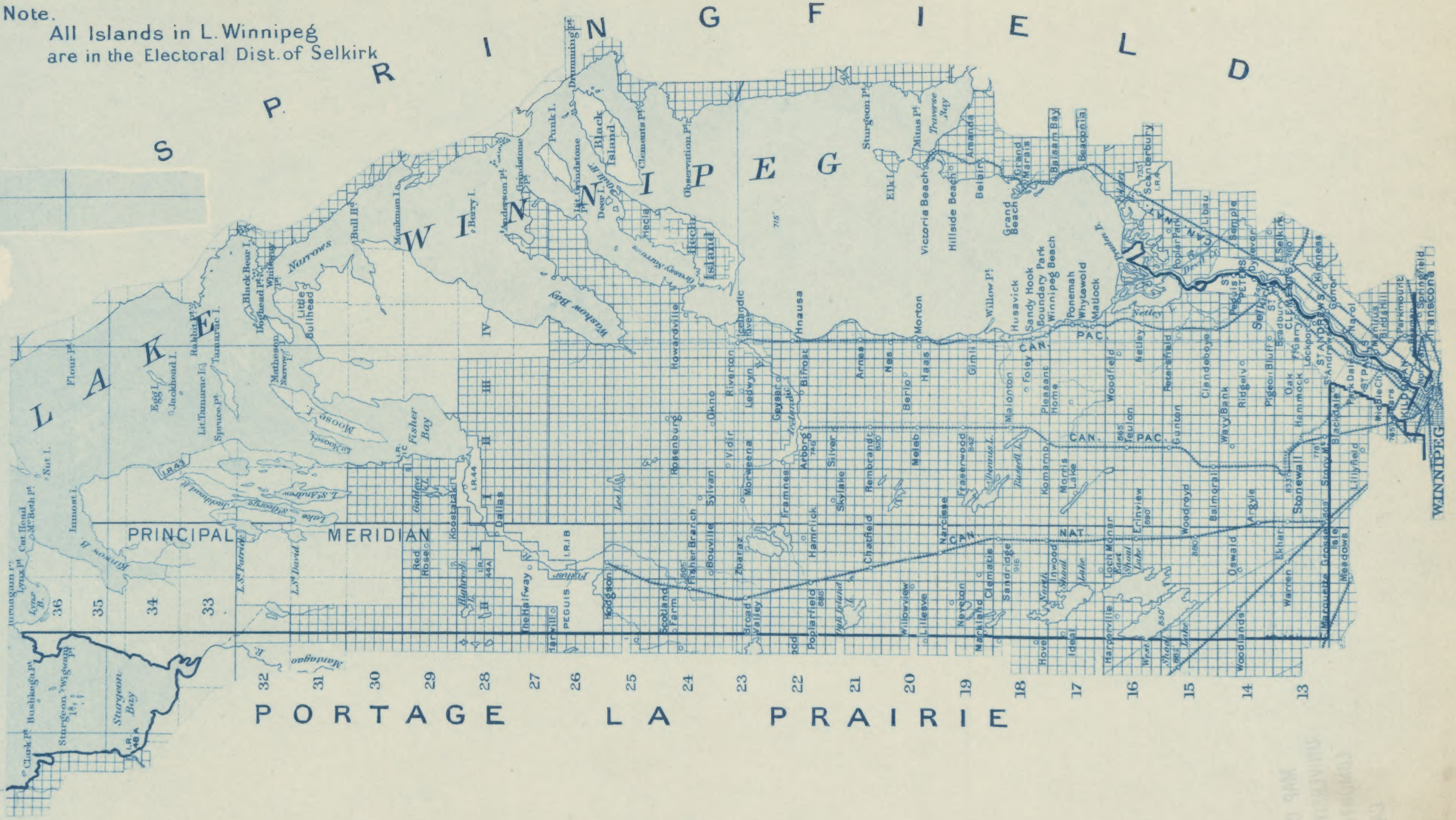

POPULATION—CENSUS OF 1921, 41,265

Scale 12½ miles to an Inch.

10 0 10 20 30 40 50 Miles

ELECTORAL DISTRICT OF SELKIRK

Manitoba F-3 (1924) [Arch]

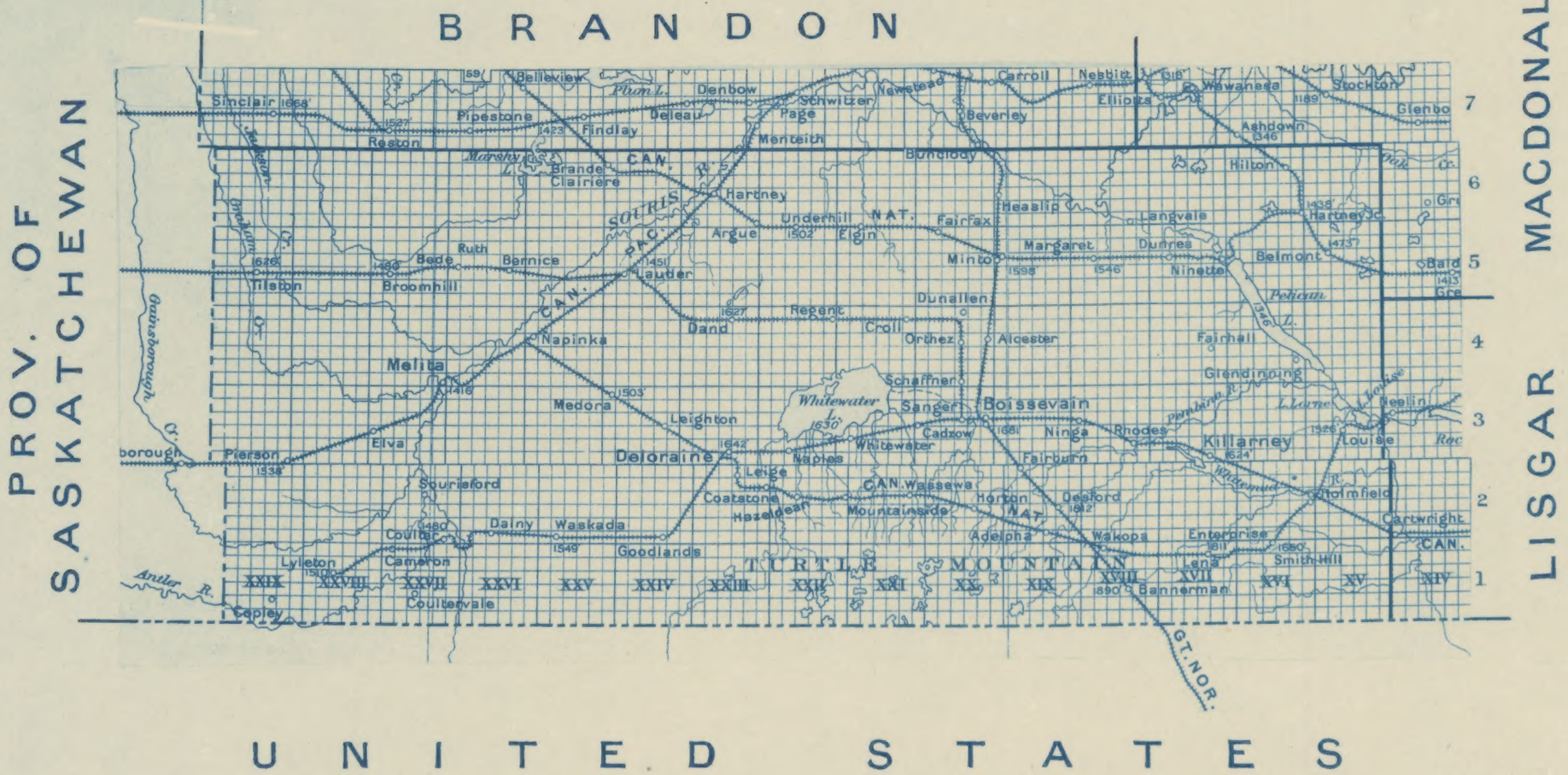

POPULATION—CENSUS OF 1921, 24,439

Scale 12½ miles to an Inch.

10 0 10 20 30 40 50 Miles

ELECTORAL DISTRICT OF SOURIS

Manitoba F-3 (1924) [Arch.]

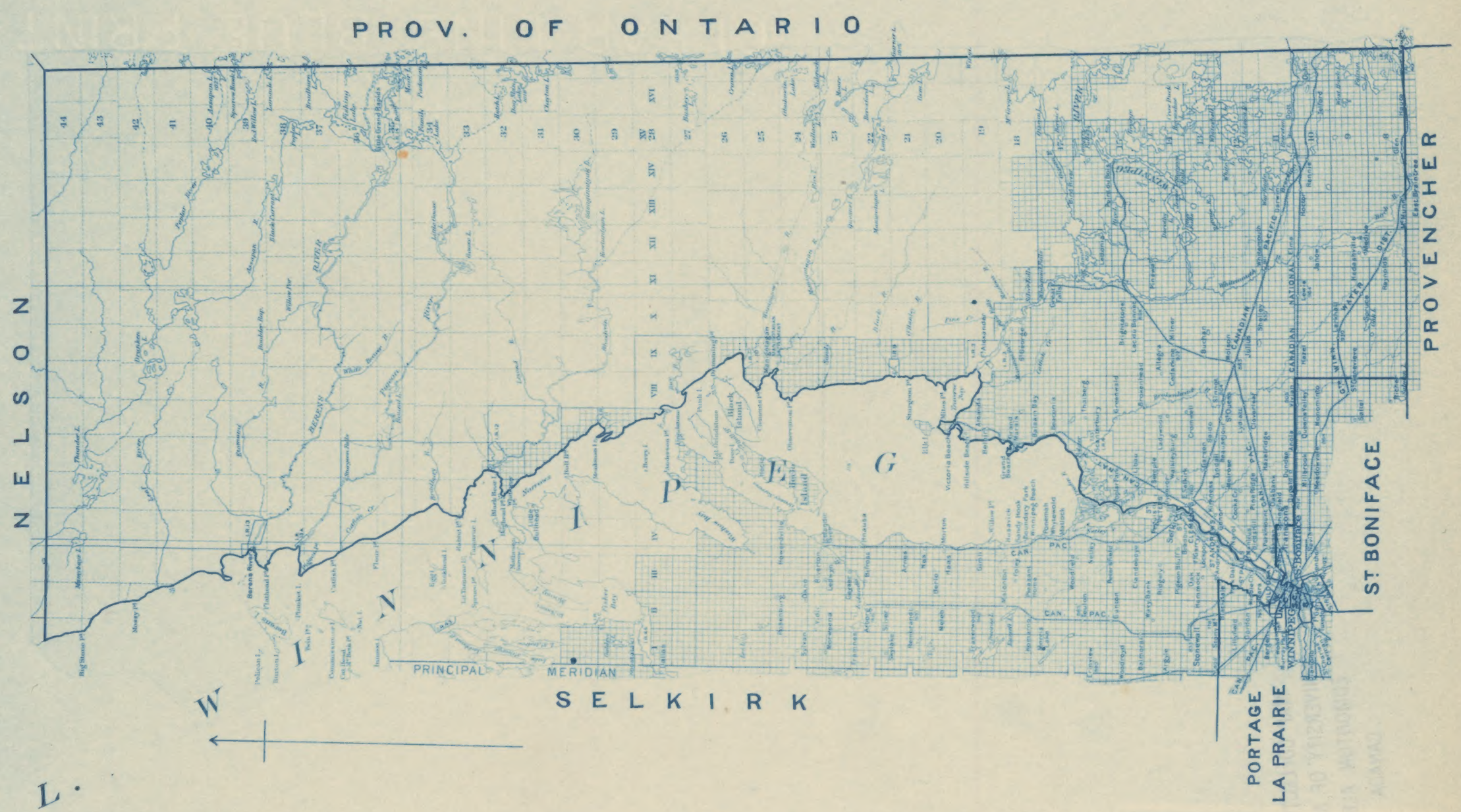

POPULATION - CENSUS OF 1921, 30,836

ELECTORAL DISTRICT OF
SPRINGFIELD

Manitoba F-3 (1924) [Arch]

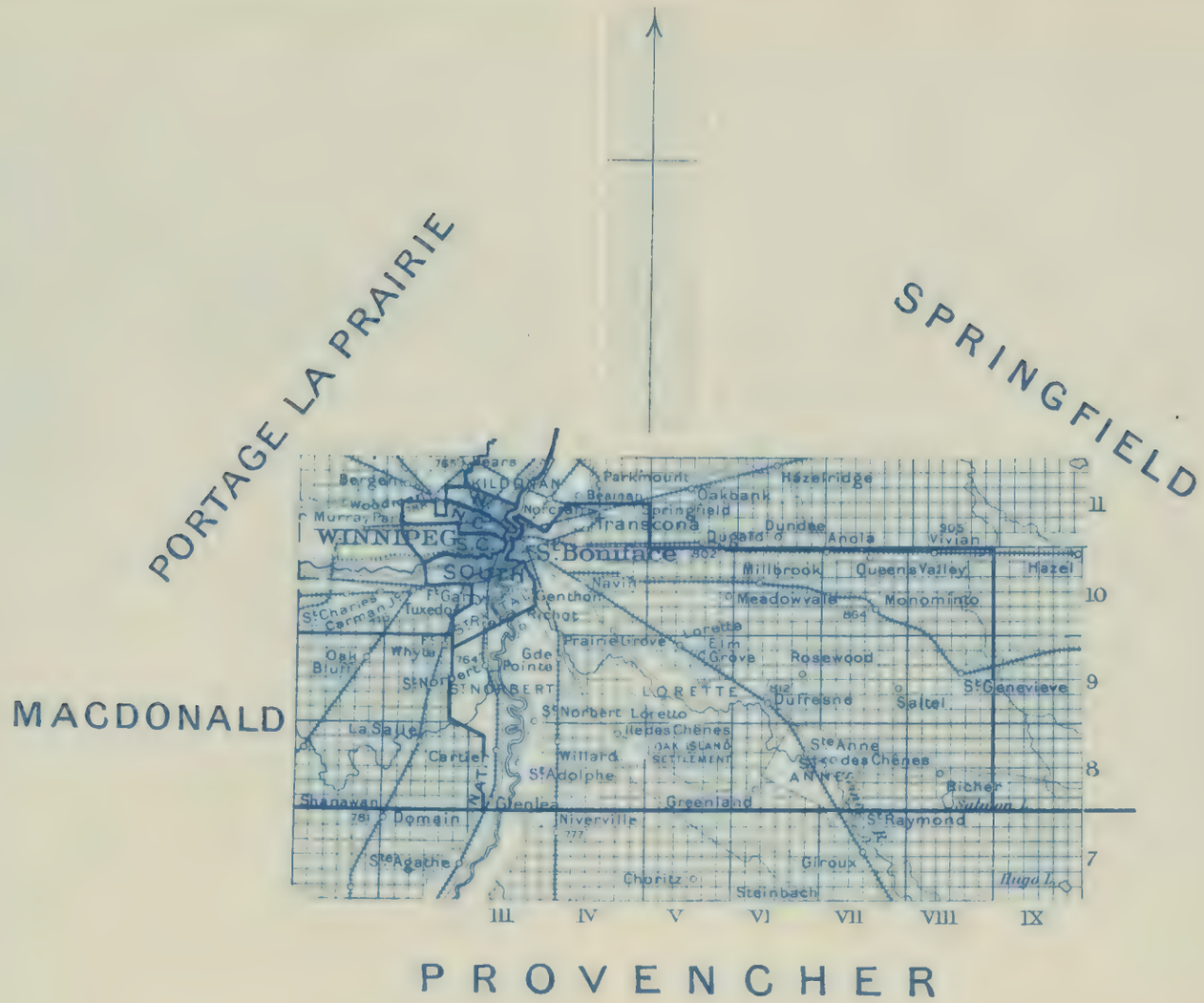

POPULATION—CENSUS OF 1921, 35,429

Scale 12½ miles to an inch.

10 0 10 20 30 Miles

ELECTORAL DISTRICT OF

ST. BONIFACE

Manitoba F-3 (1924) [Arch.]

IN THE REPRESENTATION ACT OF 1924, THIS ELECTORAL DISTRICT IS DEFINED AS FOLLOWS:

14. WINNIPEG NORTH consisting of those portions of sections fourteen (14), twenty-three (23), and twenty-four (24) in township eleven (11) in range two (2) east of the first principal meridian, and of the village of Brooklands as lie north of the main line of the Canadian Pacific Railway, and all that part of the city of Winnipeg west of the Red River lying north of the said main line.

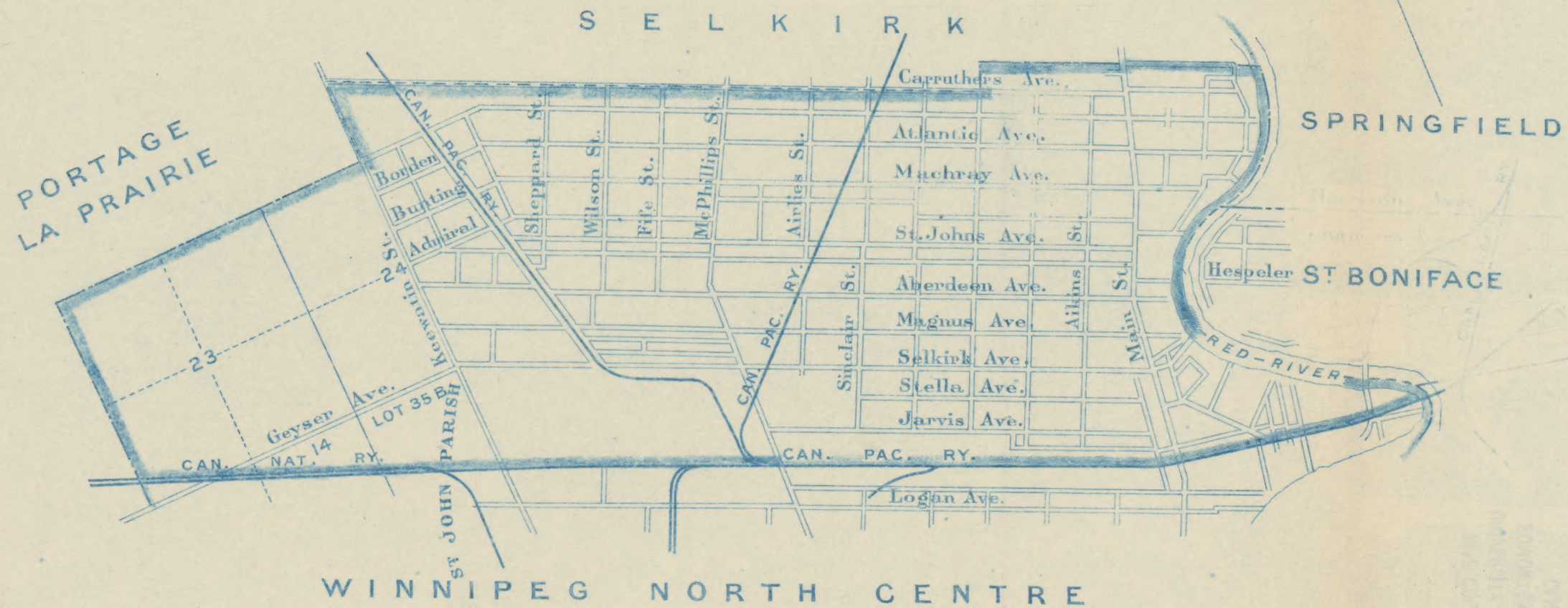

POPULATION-CENSUS OF 1921, 52,473

SCALE OF MILES

0 1 2

ELECTORAL DISTRICT OF

WINNIPEG NORTH

Manitoba F-3 (1924) [Arch.]

ELECTORAL DISTRICT IS DEFINED AS FOLLOWS:

15. WINNIPEG NORTH CENTRE consisting of all that part of the city of Winnipeg west of the Red River bounded on the north by the main line of the Canadian Pacific Railway and on the south by a line described as commencing at the intersection of Sargent Avenue, with the west boundary of the city and following Sargent Avenue, Balmoral Street, Notre Dame Avenue, Portage Avenue, Main Street and Notre Dame Avenue to the left bank of the Red River, together with those portions of sections eleven (11), fourteen (14) and twenty-three (23) in township eleven (11) in range two (2) east of the first principal meridian and of the village of Brooklands lying south of the said main line of the Canadian Pacific Railway, and such and so much of the river lots on the north bank of the Assiniboine River as lie east of the west boundary of lot one (1) in the parish of St. James, west of the city of Winnipeg and north of the line of the southwestern branch of the said railway.

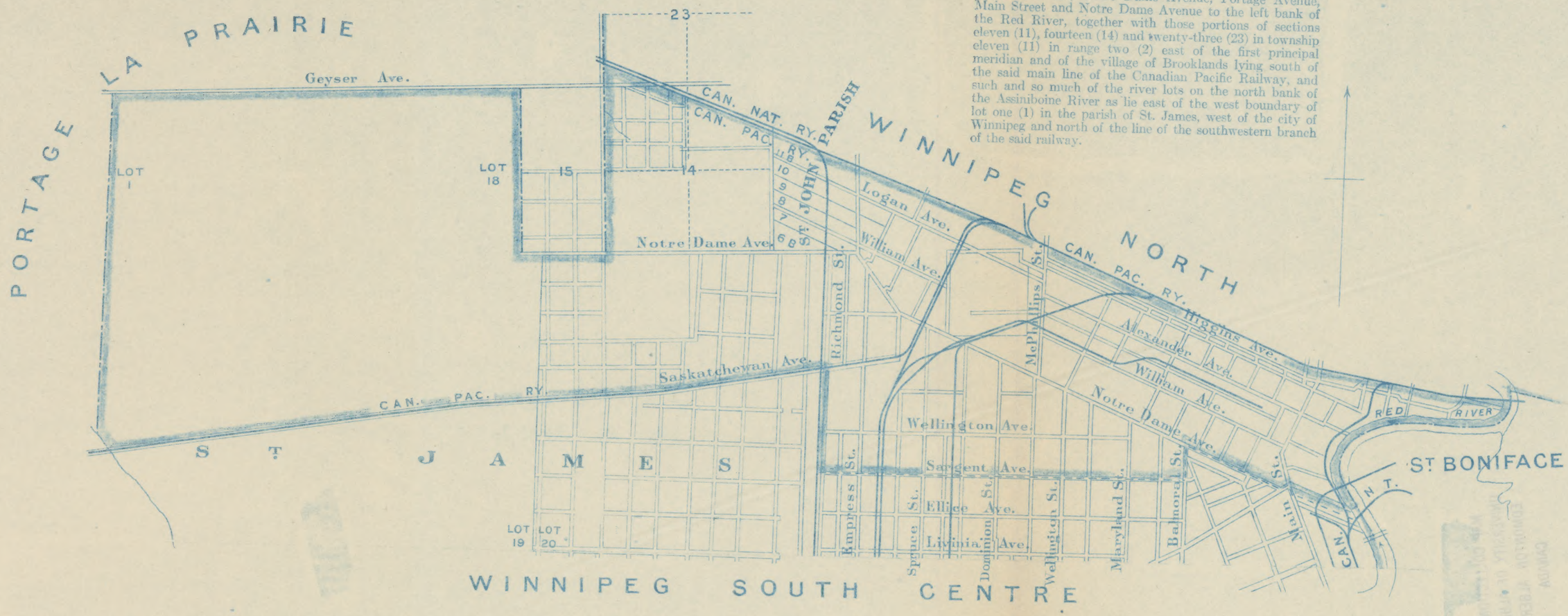

POPULATION-CENSUS OF 1921, 39,142

SCALE OF MILES

0 1 2

Manitoba F-3 (1924) [Arch.]

ELECTORAL DISTRICT OF

WINNIPEG NORTH CENTRE

WINNIPEG NORTH CENTRE

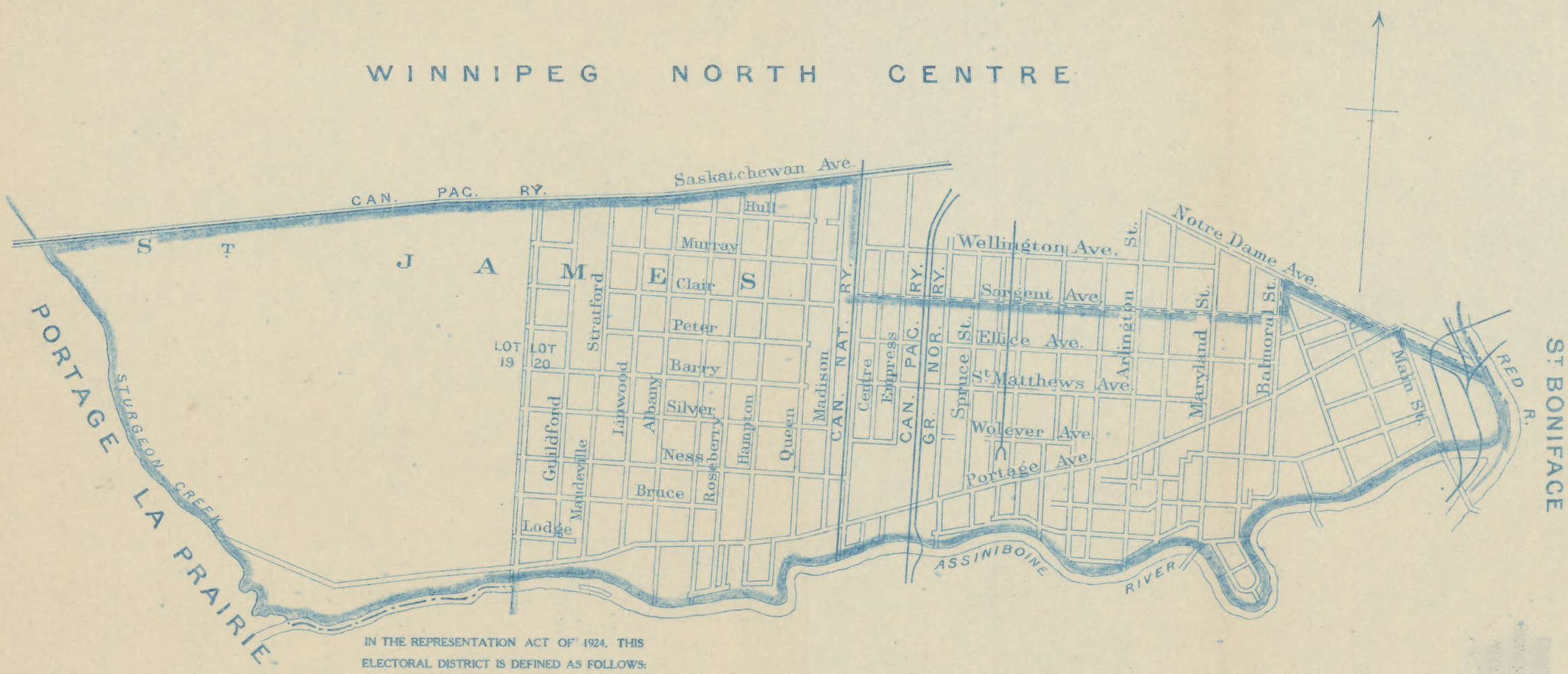

IN THE REPRESENTATION ACT OF 1924, THIS ELECTORAL DISTRICT IS DEFINED AS FOLLOWS:

17. WINNIPEG SOUTH CENTRE consisting of all that part of the city of Winnipeg west of the Red River lying between the north boundary of the electoral district of Winnipeg South and the south boundary of the electoral district of Winnipeg North Centre as above described, together with such and so much of the river lots on the north bank of the Assiniboine River as lie east of Sturgeon Creek and the west boundary of lot one (1) in the Parish of St. James west of the city of Winnipeg, and south of the line of the southwestern branch of the Canadian Pacific Railway.

WINNIPEG SOUTH

POPULATION-CENSUS OF 1921, 63,812

SCALE OF MILES

0 1 2

ELECTORAL DISTRICT OF

WINNIPEG SOUTH CENTRE

Manitoba F-3(1924) [Arch.]

IN THE REPRESENTATION ACT OF 1924, THIS ELECTORAL DISTRICT IS DEFINED AS FOLLOWS:

16. WINNIPEG SOUTH consisting of all that part of the city of Winnipeg on the west side of the Red River lying south of the Assiniboine River together with that part of the town of Tuxedo lying north of the Canadian National Railway, the river lots fronting on the west bank of the Red River south of the city of Winnipeg and north of the south boundary of lot one hundred and twenty-three (123) in the Parish of St. Norbert; and such and so much of the river lots on the east bank of the Red River as lie north of the south boundary of river lot one hundred and twenty-five (125) in the said parish, west of the Seine River and south of the city of St. Boniface.

POPULATION-CENSUS OF 1921, 32,943

ELECTORAL DISTRICT OF
WINNIPEG SOUTH

Manitoba F-3 (1924) [Arch.]